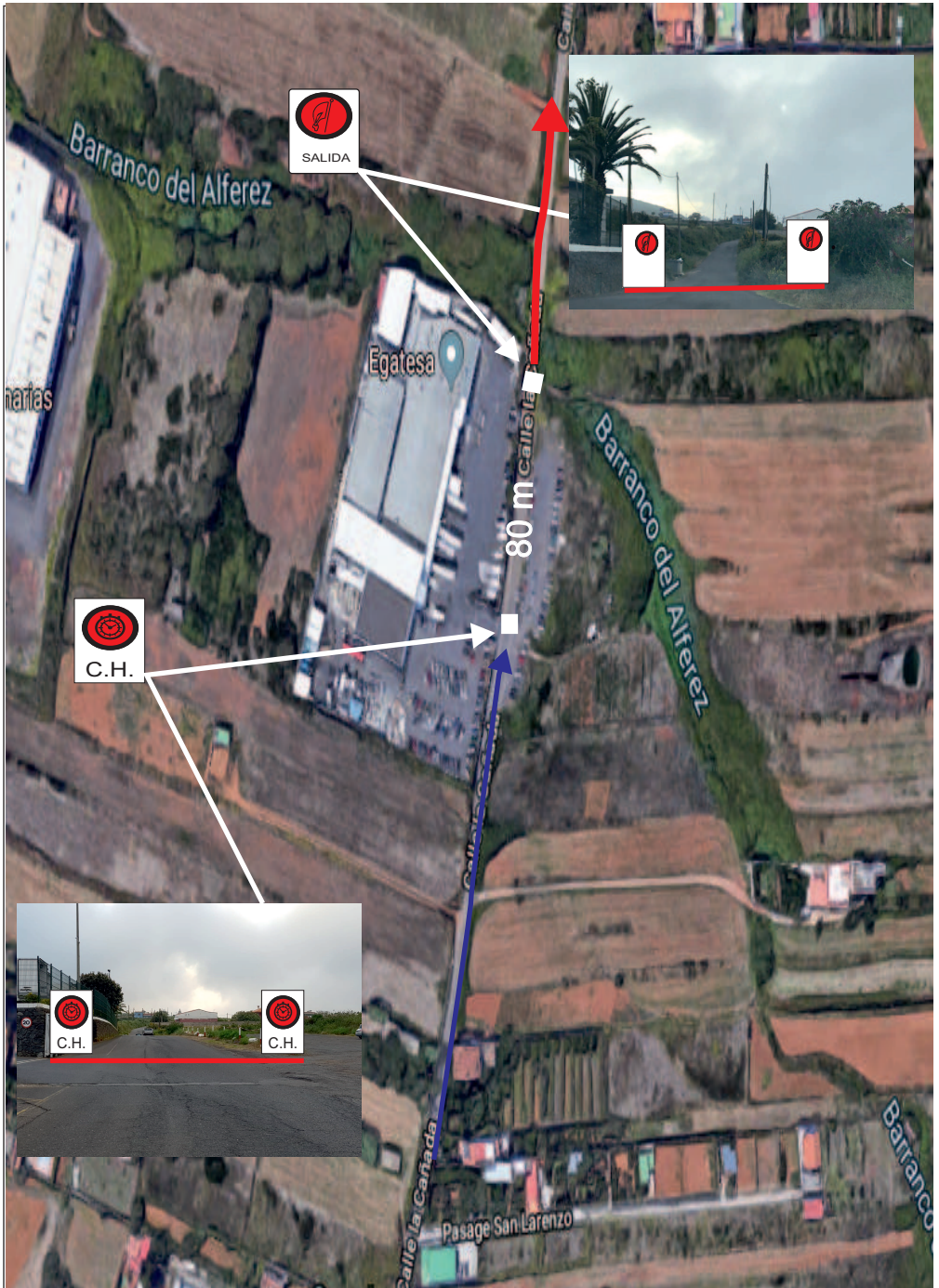
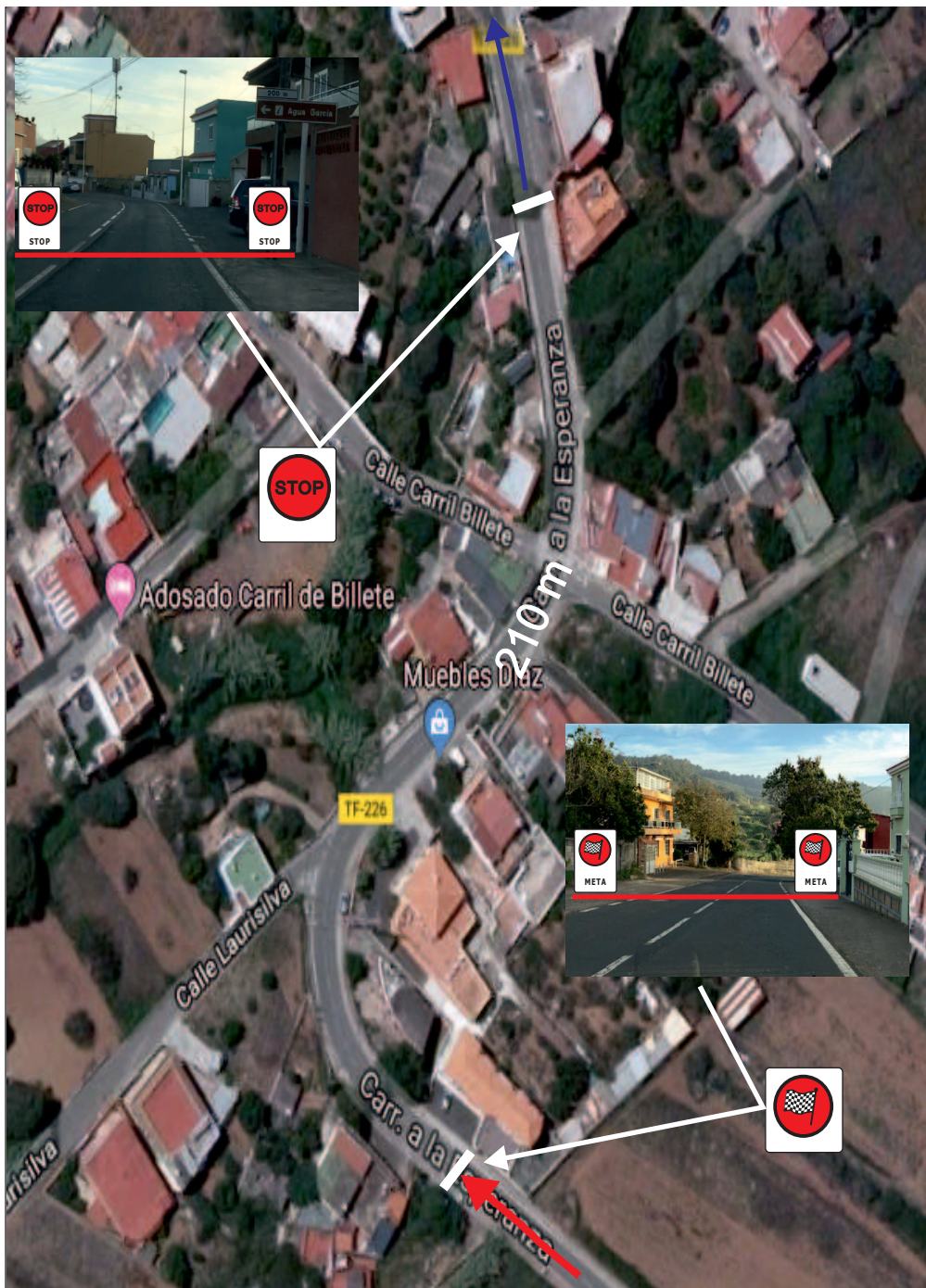


CAMBIO EN EL RECORRIDO DEL TC 3/6/9 LA ESPERANZA - TACORONTE

TC 3/6/9 La Esperanza Tacoronte



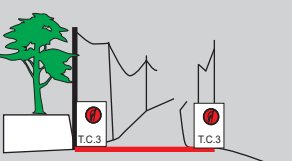







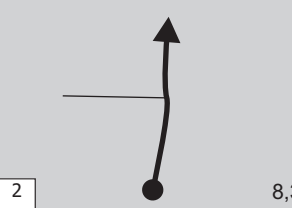








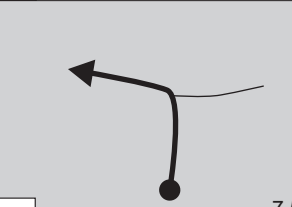


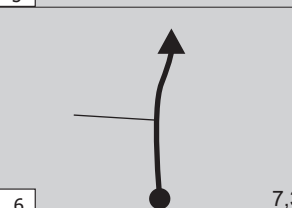







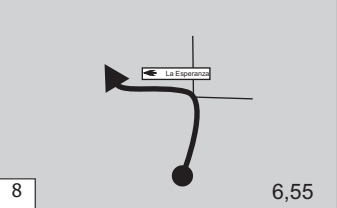





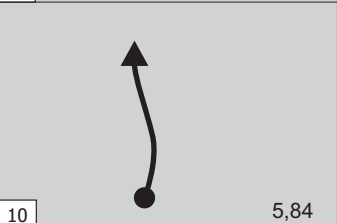


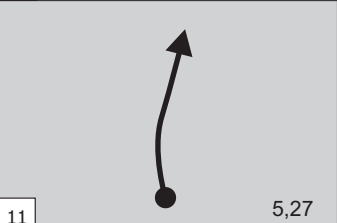







RECORD
















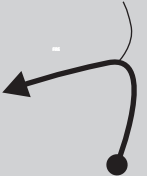


TRAMO INEDITO



Distancia		DIRECCION	INFORMACIONES	Kms. Regresivos
Total	Parcial			
0,00	0,00	 1 Final cadena lado derecho 8,77	Calle La Cañada  R-1 N 28°57'57" W 16°21'25"  T.C.3    	 90% 100% 24,61
0,41	0,41	 2 8,36	Calle La Cañada X Calle Cascajal  R-2 N 28°28'00" W 16°21'40"	 90% 100% 24,20
0,65	0,24	 3 8,12	Calle La Cañada  R-3 N 28°28'02" W 16°21'47"	 75% 50% 23,96
0,98	0,33	 4 7,79	Calle La Cañada  R-4 N 28°28'06" W 16°21'59"	 75% 50% 23,63
1,20	0,22	 5 7,57	Calle La Cañada X Camino Guillen  R-5 N 28°28'09" W 16°22'06"	 75% 50% 23,41
1,38	0,18	 6 7,39	Camino Guillen  R-6 N 28°28'05" W 16°22'11"	 100% 100% 23,23

Distancia		DIRECCION	INFORMACIONES		Kms. Regresivos
Total	Parcial				
1,55	0,17	7	 <p>C. Hípico La Esperanza</p> <p>7,22</p>	Camino Guillen  R-7 N 28°28'00" W 16°22'17"	 90% 100% 23,06
2,22	0,67	8	 <p>La Esperanza</p> <p>6,55</p>	Camino Guillen X Calle Zamorano  R-8 N 28°27'46" W 16°22'31"	 90% 100% 22,39
2,65	0,43	9	 <p>6,12</p>	Calle Zamorano X Sin Señalizar  R-9 N 28°27'39" W 16°22'22"	 75% 50% 21,96
2,93	0,28	10	 <p>5,84</p>	Calle Zamorano Fuente Zamorano  R-10 N 28°27'34" W 16°22'13"	 75% 50% 21,68
3,50	0,57	11	 <p>5,27</p>	C./ Zamorano X C./ Fco. R. Machado  R-11 N 28°27'20" W 16°22'00"	 75% 50% 21,11
3,61	0,11	12	 <p>Carretera Agua Garcia</p> <p>5,16</p>	Calle Zamorano X TF- 226  R-12 N 28°27'17" W 16°22'00"	 100% 100% 21,00

Distancia		DIRECCION	INFORMACIONES	Kms. Regresivos
Total	Parcial			
3,78	0,17	<p>13</p> <p>4,99</p>	TF-226 R-13 N 28°27'15" W 16°22'07" 90% 100%	20,83
4,03	0,25	<p>14</p> <p>4,74</p>	TF- 226 R-14 N 28°27'13" W 16°22'15" 90% 100%	20,58
4,20	0,17	<p>15</p> <p>4,57</p>	TF- 226 R-15 N 28°27'15" W 16°22'20" 75% 50%	20,41
4,38	0,18	<p>16</p> <p>4,39</p>	TF- 226 R-16 N 28°27'18" W 16°22'26" 75% 50%	20,23
4,79	0,41	<p>17</p> <p>3,98</p>	TF-226 X C. Juan Fernández R-17 N 28°27'19" W 16°22'41" 75% 50%	19,82
5,21	0,42	<p>18</p> <p>3,56</p>	 R18 N 28°27'34" W 16°22'55" 100% 100%	19,40

Distancia		DIRECCION	INFORMACIONES	Kms. Regresivos
Total	Parcial			
5,84	0,63	 19 2,93	TF- 226  R-19 N 28°27'14" W 16°23'10"	 18,77
6,05	0,21	 20 2,72	TF- 226  R-20 N 28°27'16" W 16°23'16"	 18,56
6,39	0,34	 21 2,38	TF- 226 X C./ Huerta Bicho  R-21 N 28°27'23" W 16°23'18"	 18,22
7,01	0,62	 22 1,76	TF- 226  R-22 N 28°27'33" W 16°23'35"	 17,60
7,23	0,22	 23 1,54	TF- 226  R-23 N 28°27'37" W 16°23'40"	 17,38
7,58	0,35	 24 1,19	TF- 226 X C./ Carril Alto  R-24 N 28°27'38" W 16°23'30"	 17,03

Distancia		DIRECCION	INFORMACIONES	Kms. Regresivos
Total	Parcial			
8,04	0,46	<div style="text-align: center;"> </div>	TF- 226 X Carril Millete R-25 N 28°27'47" W 16°23'42"	 90% 100% 16,57
8,17	0,13	<div style="text-align: center;"> </div>	TF- 226 X C./ El Rosario R-26 N 28°27'79" W 16°23'46"	 90% 100% 16,44
8,37	0,20	<div style="text-align: center;"> </div>	TF- 226 R-27 N 28°27'51" W 16°23'53"	 75% 50% 16,24
8,46	0,09	<div style="text-align: center;"> </div>	TF- 226 R-28 N 28°27'53" W 16°23'56"	 75% 50% 16,15
8,77	0,31	<div style="text-align: center;"> </div>	TF- 226 R-29 N 28°27'50" W 16°24'05"	 75% 50% 15,84
8,98	0,13	<div style="text-align: center;"> </div>	 R-30 N 28°27'49" W 16°24'13"	 100% 100% 15,63